



# Brandy Creek Trail

10 Miles






Start and Finish

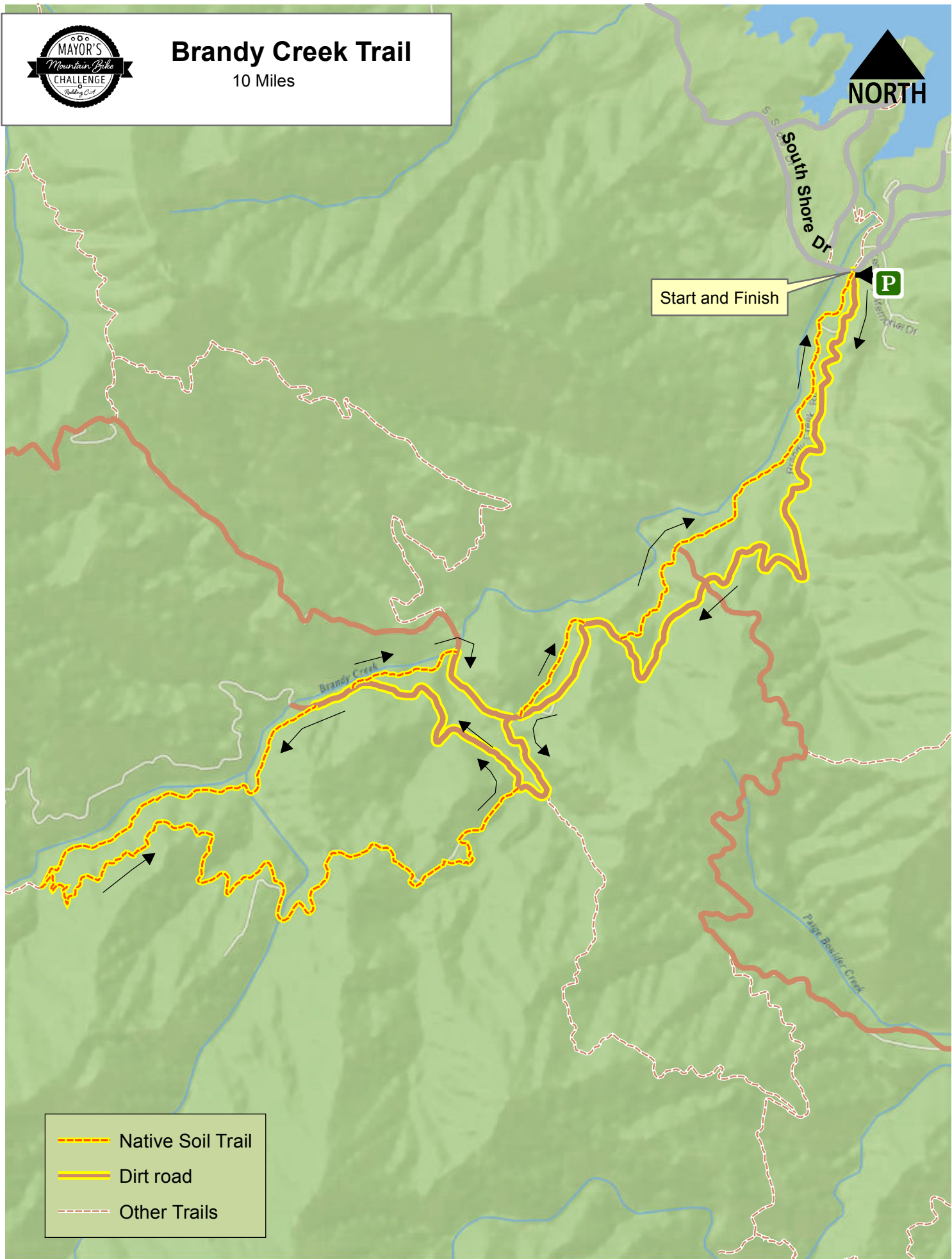


South Shore Dr

Brandy Creek

Purple Boulder Creek

-  Native Soil Trail
-  Dirt road
-  Other Trails



## Brandy Creek

Start at Parking Lot that is at South Shore Drive and Brandy Creek Road in Whiskeytown National Recreation Area

Strava Segment: <https://www.strava.com/segments/13593559>

PM 0.0 - start at the intersection of South Shore Drive and Brandy Creek Road - start heading up Brandy Creek Road

PM 2.2 - intersection of Brandy Creek Road and Shasta Bally Road (Road to Sheeps Camp) - stay left on Brandy Creek Road

PM 3.4 - Brandy Creek Falls Trail Parking Lot - Start Heading up the trail towards Brandy Creek Falls

PM 4.5 - intersection of Brandy Creek Falls and Rich Gulch Trail - just after starting the final descent to Brandy Creek Falls the Rich Gulch Trail heads steeply up to the left (see the sign) - follow this trail up (for most, this is a mostly "hike a bike" segment)

PM 4.7 - Top of the Chimney - stay on the trail and start the downhill - fun begins here!

PM 5.9 - Creek Crossing - the most significant of several creek crossings - keep going on the same trail, more downhill fun ahead

PM 7.0 - Rich Gulch Trail (Chimney Downhill) ends at Brandy Creek Road - turn left and head up Brandy Creek Road (again)

PM 7.7 - Brandy Creek Road and Upper Ice Box Trail intersection - just before you get back to the parking lot there is a trail that dives down to the right, take that trail

PM 8.0 - Upper Ice Box Trail and Shasta Bally Road - after crossing the creek, pop up on to Shasta Bally Road and head right up the hill

PM 8.3 - intersection of Shasta Bally Road and Brandy Creek Road - take a left and head down Brandy Creek Road, not too fast, the next turn is just ahead...

PM 8.35 - Brandy Creek Road and Brandy Creek Trail (Middle Ice Box) intersection - after being on the Brandy Creek Road for less than 100 yards, Brandy Creek Trail (Middle Ice Box) takes off to the left, follow that trail

PM 8.7 - Brandy Creek Trail (Middle Ice Box) and Brandy Creek Road - take a left and continue down Brandy Creek Road PM

PM 8.8 - Brandy Creek Road and Brandy Creek Trail (Lower Ice Box) - after a very short time back on the road take Brandy Creek Trail (Lower Ice Box) to the left. Note that the trail starts within a wide pullout to the left of the road.

PM 9.2 - campground area - stay on the trail...

PM 10.0 - Brandy Creek Trail (Lower Ice Box) and South Shore Drive intersection - Done!!