





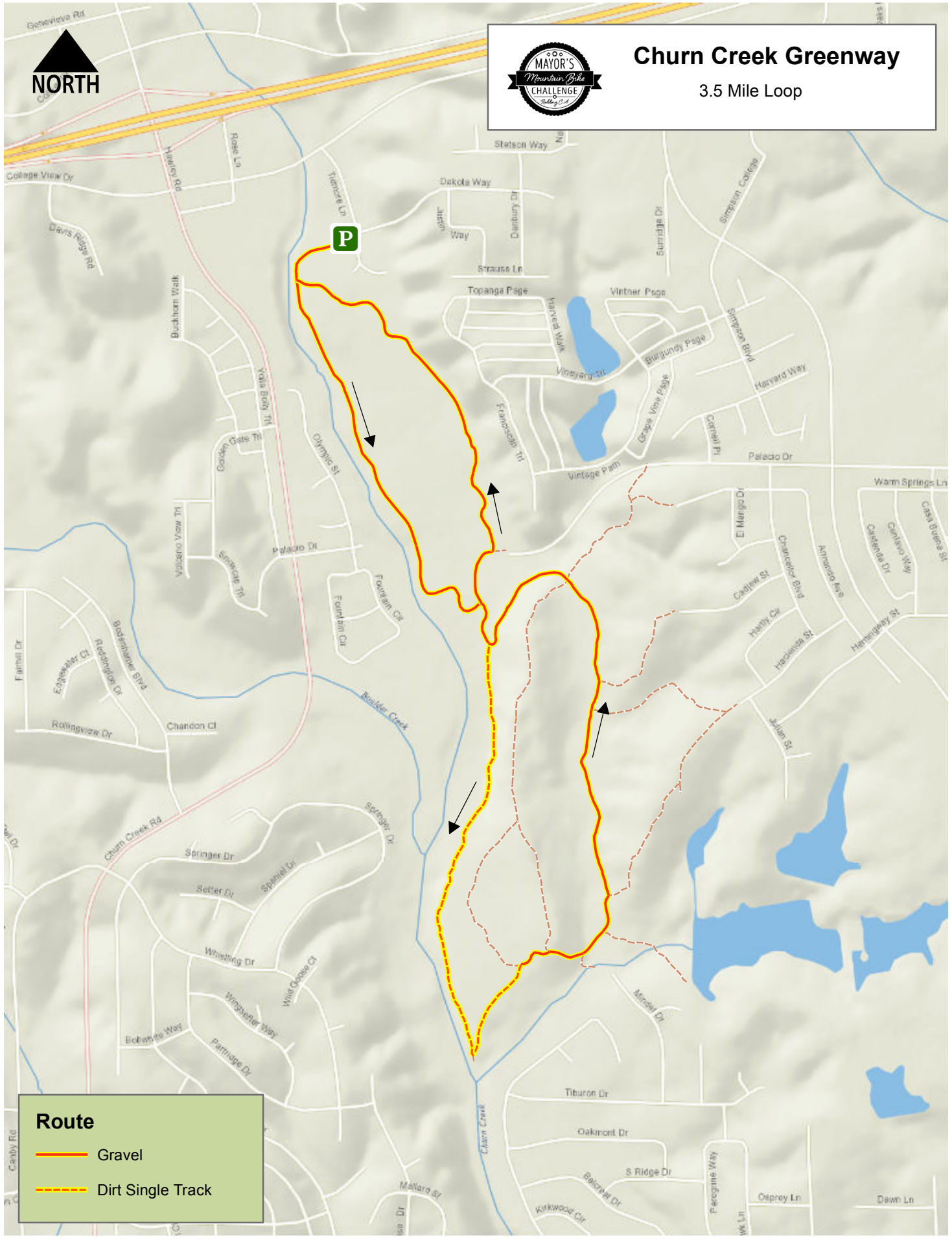
Churn Creek Greenway

3.5 Mile Loop



Route

-  Gravel
-  Dirt Single Track



Churn Creek Greenway

Parking Lot is at the end of Tidmore Drive on the right side. Tidmore is off College View Drive, east of Churn Creek Drive, in Redding.

PM 0.0 – Head west past the gate onto the gravel trail

PM 0.15 – Stay straight past the trail on the left

PM 0.75 – Intersection turn right

PM 0.85 – After going over the rock bridge stay straight to go onto the dirt trail

PM 1.50 – Sharp left away from the creek

PM 1.65 – Dirt trail ends, turn right onto the gravel trail

PM 1.70 – Stay straight past the trail to the left

PM 1.75 – Pass by trail to Minder Park

PM 1.80 – Pass by trail to Lema Ranch

PM 1.90 – Pass by trail to Hacienda Street

PM 2.15 – Pass another trail to Hacienda Street

PM 2.20 – Pass by trail to Cadjew Street

PM 2.38 – Pass by trail to Palacio Drive

PM 2.57 - Intersection turn right

PM 2.70 – Intersection turn left

PM 3.30 – Intersection turn right back to parking lot

PM 3.50 – Back at parking lot