









Dry Creek Trail Loop

11.1 Miles



-  Route Trails
-  Westside Road
-  Route - Roads
-  Alternate Route
-  Other Trails
-  Trail_Parking

Dry Creek

Park on the south side of the Shasta Dam visitors parking lot

Head North towards Shasta Dam. You must take the sidewalk around the barricade to get on the road on top of the dam. When you get to the north of the dam turn right and follow paved road to the end.

Turn left and follow the edge of the lake about ¼ mile to the beginning of the trail.

Do not Worry there is no trail, but if you follow the edge of the high water line you will see the trail.

If the lake is too full, you can take alternate route. After crossing the dam turn left on Coram Rd.

Go 0.40 miles to Westside Rd turn right.

Go .25 miles to Trail 18 (Escape Trail) turn right, follow .50 miles, and stay straight on Trail 18d for 0.40 miles to Dry Creek. Turn left onto the Dry Creek Trail.

Follow trail for 4.70 miles to the road.

Turn Left on Gravel Road and go 0.90 Miles

Right turn on trail #76 and follow 1.90 Miles

This is a busy Motorcycle trail so be alert.

Stay right and follow trail to parking lot. South through parking lot to Coram Rd.

Turn left and follow Coram Rd up the hill to the North end of Shasta Dam.

Stay right and take sidewalk around the barricade and head back to parking lot.