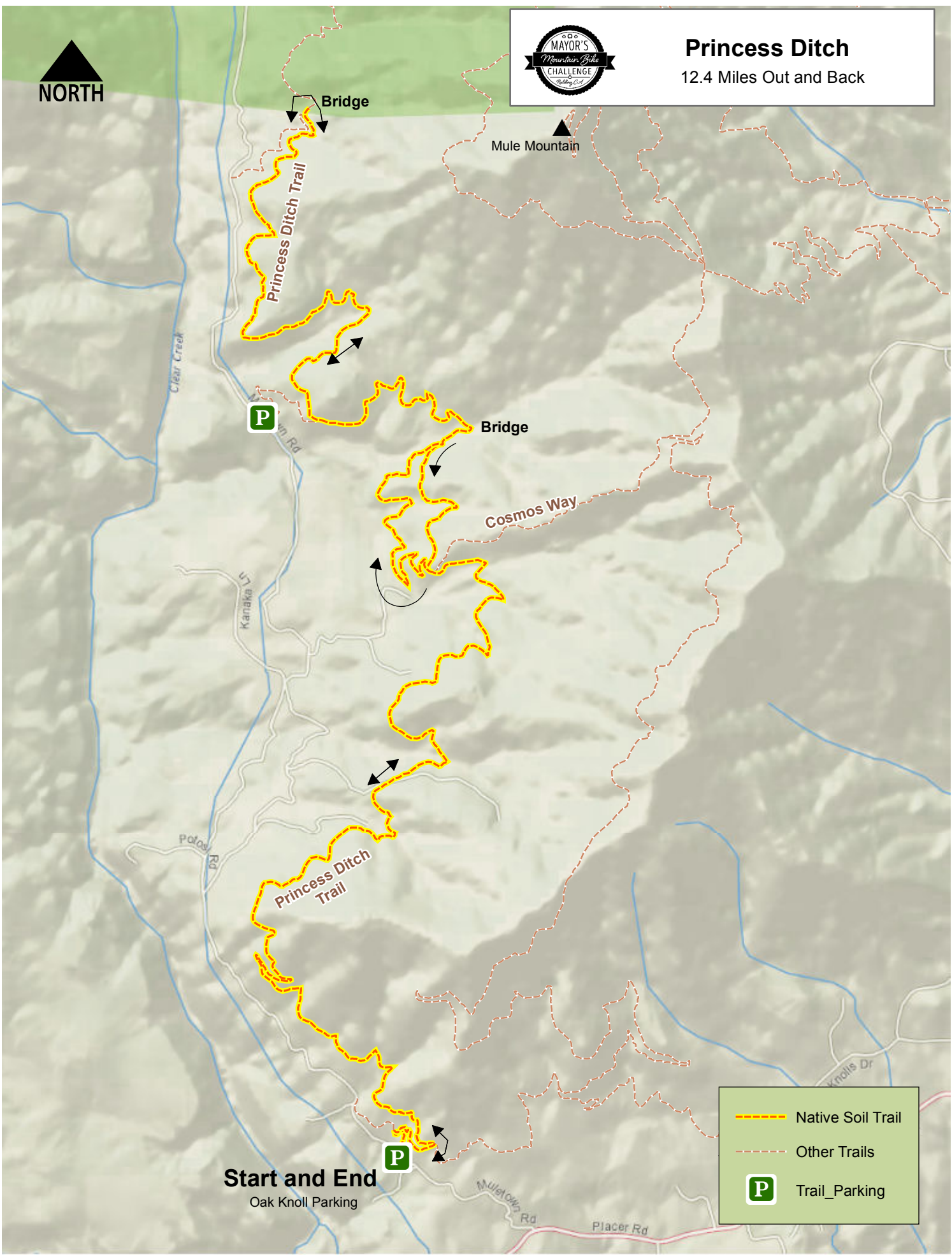







Princess Ditch

12.4 Miles Out and Back



-  Native Soil Trail
-  Other Trails
-  Trail_Parking

Princess Ditch – Out and Back

Start at Rich Gulch parking lot which is about ¼ mile North of Placer Road on Muletown Road

PM 0.00 – Starting at Oak Knoll Parking lot, cross the road and head up the trail

PM 0.10 – Turn right and follow trail

PM 0.25 – Turn Left to follow trail into Princess Ditch

PM 1.75 – Cross dirt road

PM 2.05 – Cross dirt road

PM 3.20 – Pass signed Cosmos Trail to the right and take the left fork at the split in the trail

PM 4.05 – Stay on trail in ditch, pass by trail to the right

PM 4.10 – Steel Bridge over Stoney Gulch

PM 4.75 – Pass trail to signed Stoney Gulch parking lot

PM 6.30 – Pass trail to signed Mule Town Rd

PM 6.35 – Wooded Bridge **(turn around and head back)** *The trail continues on to Mule Ridge Trail in Whiskeytown Recreation Area*

PM 6.40 – Pass trail to Mule Town Rd

PM 8.30 – Pass trail to Stoney Gulch parking area

PM 8.60 – Back to Stoney Gulch bridge

PM 8.70 – Left at fork in trail, up and out of ditch

PM 9.20 – Straight at Cosmo's Trail

PM 10.30 – Cross dirt road

PM 10.60 - Cross dirt road

PM 12.15 – Right to trailhead

PM 12.40 – Finished back at trailhead